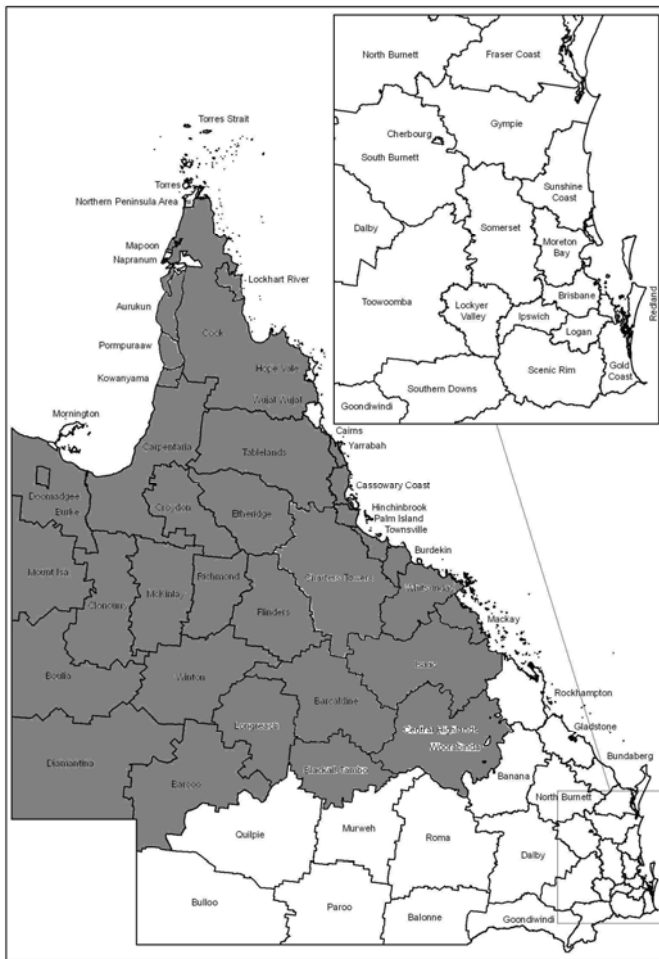


## Disaster Event – Queensland Monsoonal Flooding and Tropical Cyclones Charlotte and Ellie, January – February 2009



### Event Timing and Location –

Monsoonal flooding activity commencing on 3 January 2009 in North West Queensland, Tropical Cyclone Charlotte (11-12 January 2009) and Tropical Cyclone Ellie (2 February 2009).

### Assistance Activated –

The Minister for Emergency Services, The Honourable Neil Roberts MP activated the Commonwealth/State Natural Disaster Relief and Recovery Arrangements (NDRRA).

### NDRRA Relief Measures Activated:

- Restoration of Essential Public Assets
- Counter Disaster Operations
- Disaster Relief Assistance Scheme
- Concessional Loans to Small Businesses
- Concessional Loans to Primary Producers (*specific Local Government areas*)
- Freight Subsidies (*specific Local Government areas*)

\* Details of NDRRA relief measures and NDRRA Administering Authorities are available:

<http://www.disaster.qld.gov.au/publications/pdf/QLD%20NDRRA%20Interim%20Guidelines%202008-09.pdf>

**Area formally defined (by the Minister for Emergency Services, the Honourable Neil Roberts MP) for receipt of NDRRA Relief Measures –**

*“Communities within Queensland affected by Monsoonal Flooding and Tropical Cyclones Charlotte and Ellie, January – February 2009”*

## **Disaster Event – Queensland Monsoonal Flooding and Tropical Cyclones Charlotte and Ellie, January – February 2009**

### **Local Government areas:**

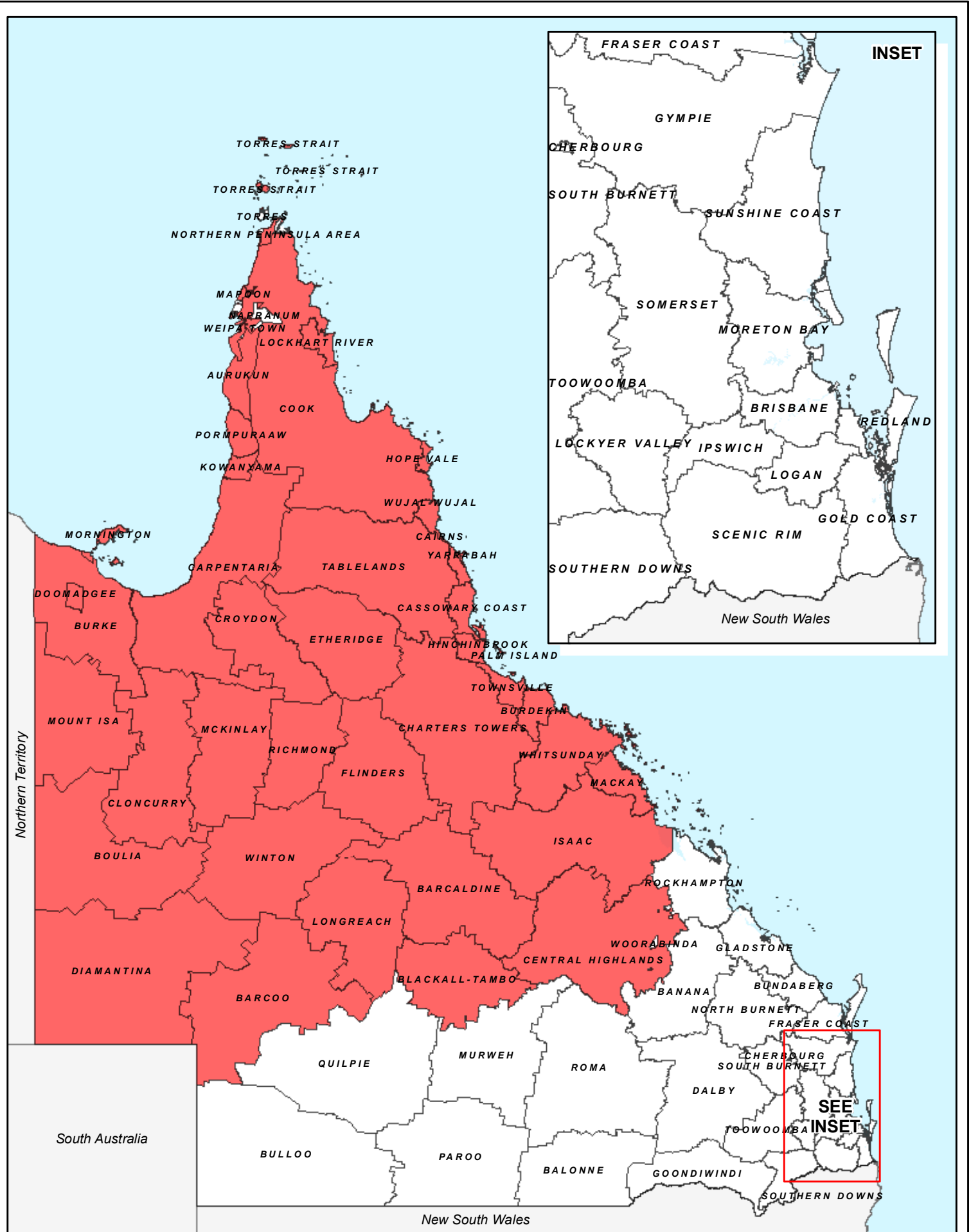
- Aurukun Shire Council
- Barcaldine Regional Council
- Barcoo Shire Council
- Blackall-Tambo Regional Council
- Boulia Shire Council
- Burdekin Shire Council
- Burke Shire Council
- Cairns Regional Council
- Carpentaria Shire Council
- Cassowary Coast Regional Council
- Central Highlands Regional Council
- Charters Towers Regional Council
- Cloncurry Shire Council
- Cook Shire Council
- Croydon Shire Council
- Diamantina Shire Council
- Doomadgee Aboriginal Shire Council
- Etheridge Shire Council
- Flinders Shire Council
- Hinchinbrook Shire Council
- Hope Vale Aboriginal Shire Council
- Issac Regional Council
- Kowanyama Aboriginal Shire Council
- Lockhart River Aboriginal Shire Council
- Longreach Regional Council
- Mackay Regional Council
- Mapoon Aboriginal Shire Council
- McKinlay Shire Council
- Mornington Shire Council
- Mount Isa City Council
- Northern Peninsula Area Regional Council
- Palm Island Aboriginal Shire Council
- Pormpuraaw Aboriginal Shire Council
- Richmond Shire Council
- Tablelands Regional Council
- Torres Strait Island Regional Council
- Townsville City Council
- Whitsunday Regional Council
- Winton Shire Council
- Yarrabah Aboriginal Shire Council

The activation of the following NDRRA relief measures:

- Concessional Loans to Primary Producers;
- Freight Subsidies;

is for the following Local Government areas:

- Burke Shire Council;
- Carpentaria Shire Council;
- Cloncurry Shire Council;
- Croydon Shire Council;
- Doomadgee Aboriginal Shire Council;
- Etheridge Shire Council;
- Hinchinbrook Shire Council;
- McKinlay Shire Council;
- Richmond Shire Council.



**NDRRA Activations as at 1500 hrs, 23/02/2009**  
**Queensland Monsoonal Flooding and Tropical Cyclones**  
**Charlotte and Ellie, January - February 2009**

Disclaimer  
 This data has been prepared for Dept. of Emergency Services. Other users must satisfy themselves it is accurate and suitable for their purpose. DES doesn't accept any liability for any loss or damage that may arise from the use of or reliance on this data.

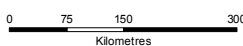
© MapInfo Australia Pty Ltd (2008)

© Public Sector Mapping Authority Australia Pty Ltd (2008)

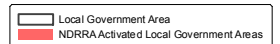
Based on the State Digital Road Network (SDRN) provided with the permission of MapInfo Australia Pty Ltd (2008) and the Reduced Object Spatial Dataset (ROSSD) provided with the permission of Public Sector Mapping Authority Australia Pty Ltd (2008).



Scale @ A4: 1:10,000,000



Note: Grid co-ordinates are shown as decimal degrees.



Map Produced: 23/02/2009  
 Map Request Number: R09-072

