

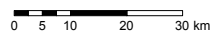
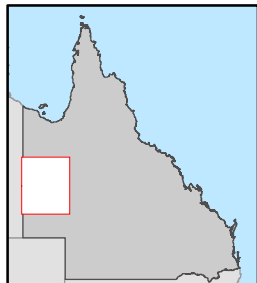


**BOULIA SHIRE**

- Legend**
-  Urban Flying-Fox Management Area
  -  Local Government Area
  -  Road



**Urban Flying-Fox Management Area**

COORDINATE SYSTEM: GCS GDA 1994  
 HORIZONTAL DATUM: GDA 1994

**MAP PRODUCTION**  
 29 July 2013  
 Nature Conservation Services  
 Department of Environment and Heritage Protection

© The State of Queensland  
 Department of Environment and Heritage Protection 2013

