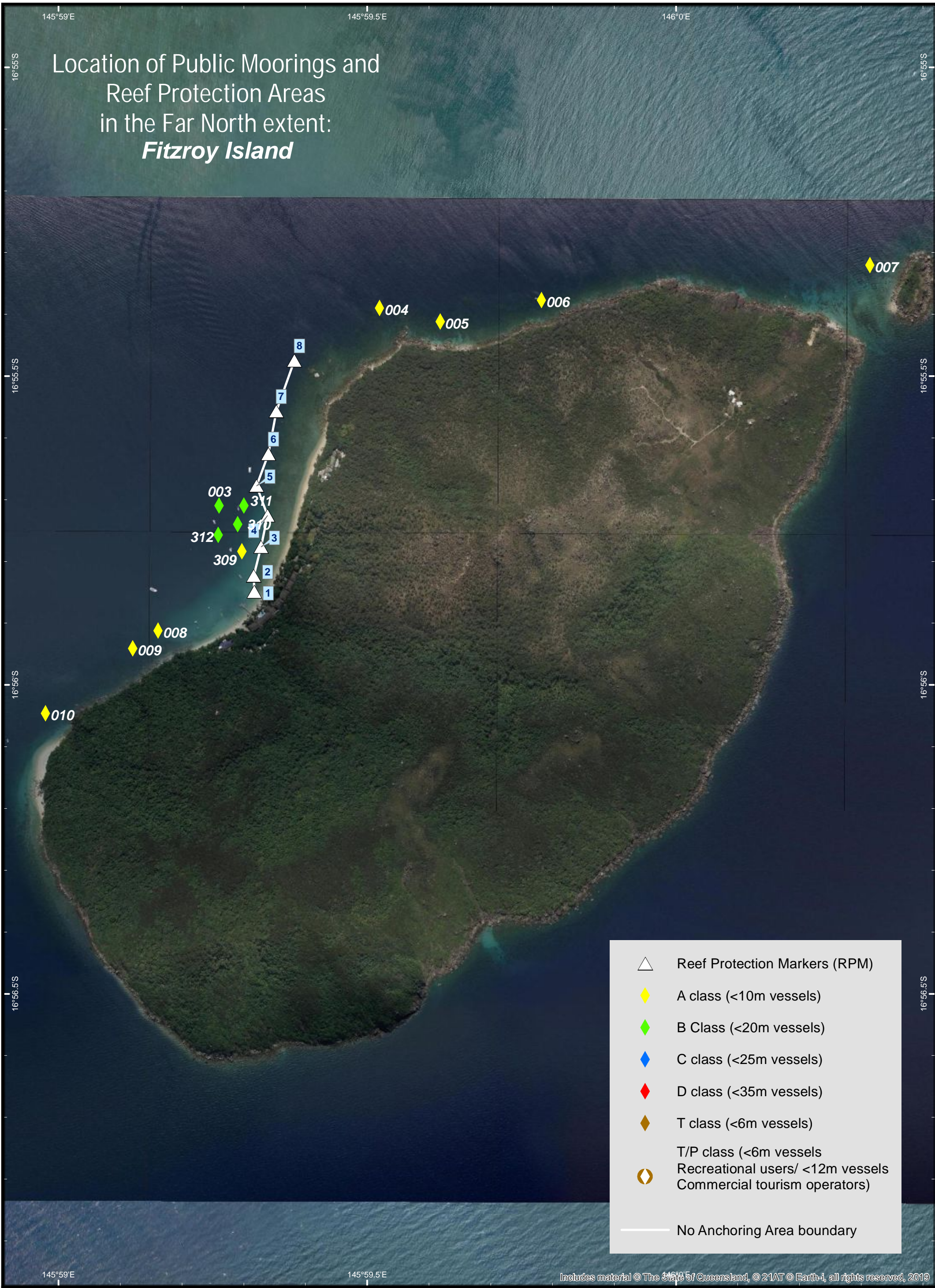










Location of Public Moorings and Reef Protection Areas in the Far North extent: *Fitzroy Island*

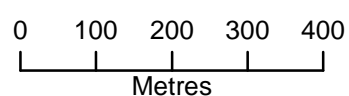


-  Reef Protection Markers (RPM)
-  A class (<10m vessels)
-  B Class (<20m vessels)
-  C class (<25m vessels)
-  D class (<35m vessels)
-  T class (<6m vessels)
-  T/P class (<6m vessels
Recreational users/ <12m vessels
Commercial tourism operators)
-  No Anchoring Area boundary

145°59'E

145°59.5'E

Includes material © The State of Queensland, © 21AT © Earth-i, all rights reserved, 2019



COORDINATE SYSTEM: GCS GDA 1994
HORIZONTAL DATUM: GDA 1994

