

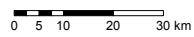
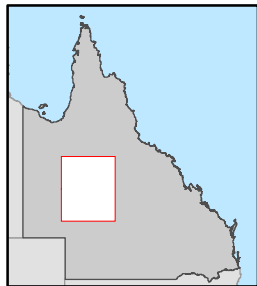


WINTON SHIRE

- Legend**
-  Urban Flying-Fox Management Area
 -  Local Government Area
 -  Road



Urban Flying-Fox Management Area

COORDINATE SYSTEM: GCS GDA 1994
 HORIZONTAL DATUM: GDA 1994

MAP PRODUCTION
 29 July 2013
 Nature Conservation Services
 Department of Environment and Heritage Protection

© The State of Queensland
 Department of Environment and Heritage Protection 2013

