






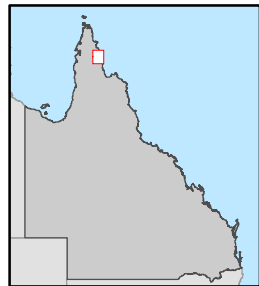
LOCKHART RIVER  
ABORIGINAL  
SHIRE

COOK SHIRE

Lockhart  
River

**LOCKHART RIVER ABORIGINAL SHIRE**

- Legend**
-  Urban Flying-Fox Management Area
  -  Local Government Area
  -  Road



**Urban Flying-Fox Management Area**

COORDINATE SYSTEM: GCS GDA 1994  
HORIZONTAL DATUM: GDA 1994

**MAP PRODUCTION**  
29 July 2013  
Nature Conservation Services  
Department of Environment and Heritage Protection

© The State of Queensland  
Department of Environment and Heritage Protection 2013

