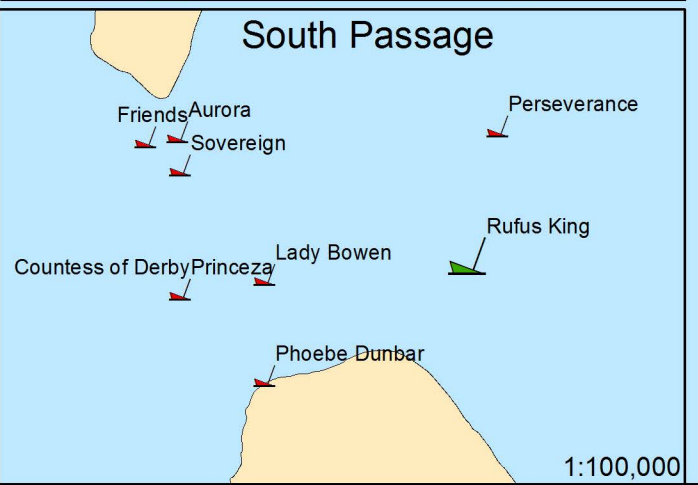
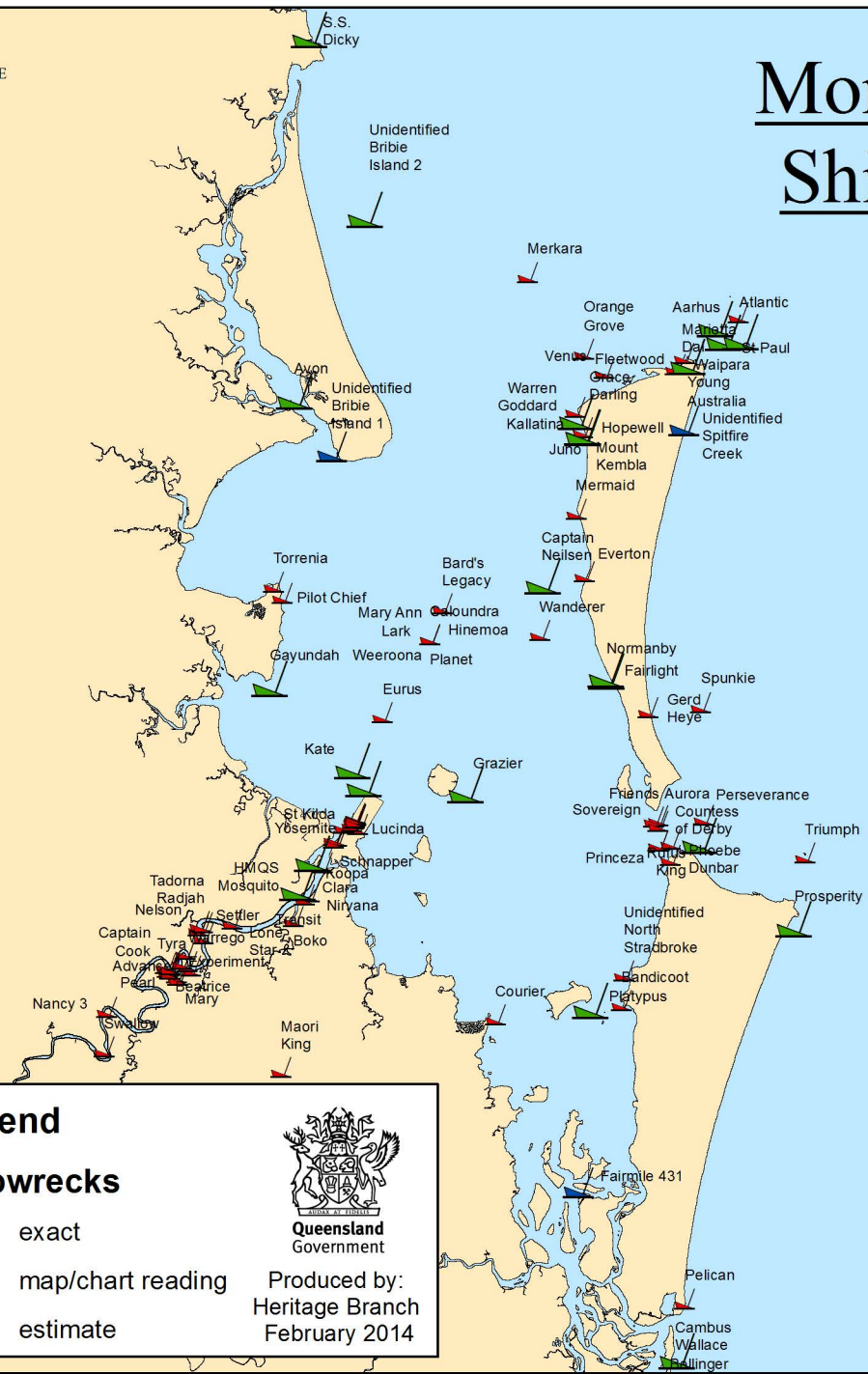





Moreton Bay Shipwrecks

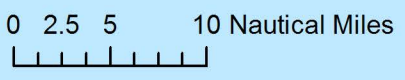


Legend

- exact
- map/chart reading
- estimate



Produced by:
Heritage Branch
February 2014



Map Projection: Transverse Mercator (MGA) zone 56 **Horizontal datum:** Geodetic Datum of Australia 1994 (GDA94)
Accuracy Statement: Due to varying source, accuracy or currency of data layers used in this map, the spatial locations of features may not coincide when overlaid.
Disclaimer: This map has been produced for the purposes of information and discussion. While the map has been prepared with care, neither the Queensland Government nor the Department of Environment and Heritage Protection or its officers or its staff, accept any liability for any decisions or actions taken by individuals or organisations on the basis of this map.
 © State of Queensland 2014