

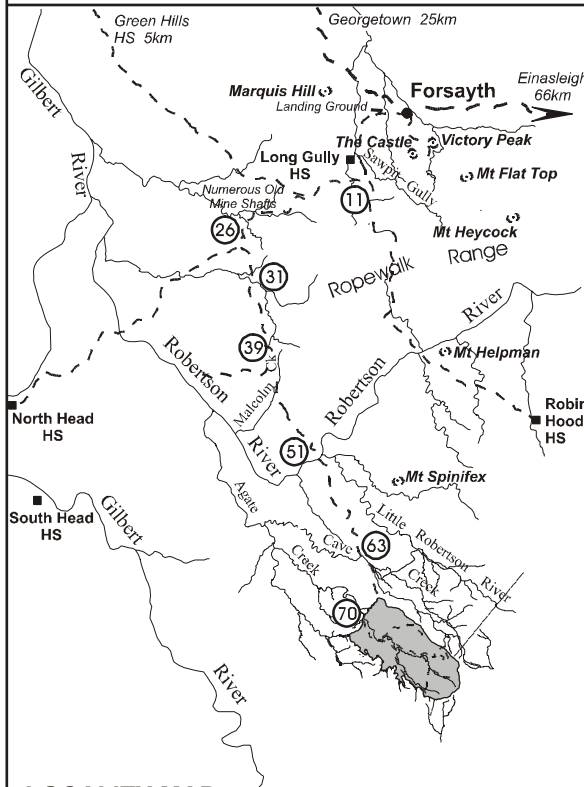
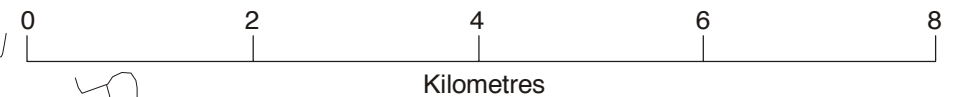










AGATE CREEK FOSSICKING AREA

LEGEND

-  Boundary
-  Entrance sign
-  Boundary Limit
-  Direction Sign
-  Distance in km from Forsyth



GEOLOGICAL LEGEND

-  Alluvium, colluvium
-  Hamstead Sandstone (sandstone, conglomerate)
-  Intrusive bodies rhyolite, dacite etc
-  Connie May Dolerite
- Agate Creek Volcanic Group*
-  Thunder Egg Rhyolite
-  Black Soil Andesite
-  Big Surprise Tuff
-  Robin Hood Granodiorite

