

BUNDABERG

HERVEY BAY

Orchid Beach

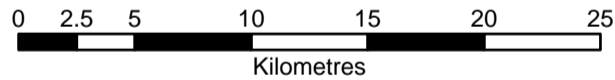
CORAL SEA

K'gari

Happy Valley




Hervey Bay

GREAT SANDY STRAIT



Scale: 1:325 000
at A3 size

Legend

-  Local Government Area
-  Locality Boundary
-  Geographical Feature

© The State of Queensland (Department of Resources) 2023.
Prepared by the Department of Resources to show place names and boundaries under the provisions of the *Place Names Act 1994*.

The base information shown on this plan was derived from the Spatial Cadastre Database (extracted May 2022).
Based on or contains data provided by the State of Queensland (Department of Resources) 2022.

Take notice that the Department of Resources does not guarantee the reliability of this information nor of it being suitable for any particular purpose and disclaims any liability for any loss or damage caused by reliance upon this information.

Copyright protects this publication. Except for purposes permitted by the *Copyright Act 1968 (Cth)* reproduction by whatever means is prohibited without the prior written permission of the Department of Resources.

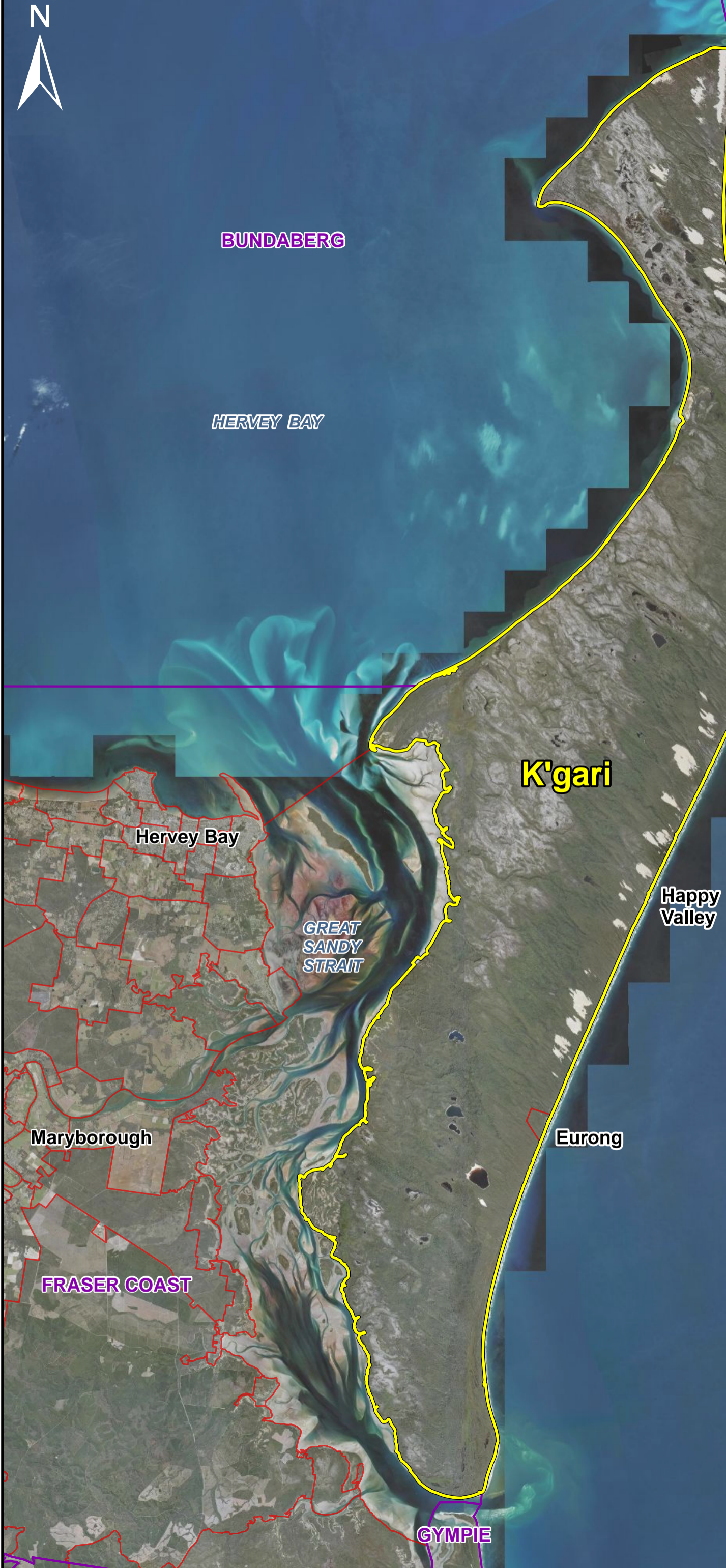
Imagery: Qld Satellite Data - QSat 2017 240cm Planet Q3 July - September 2017

Proposal gazette published - 5 August 2022

Decision gazette published - 7 June 2023



QPN1409



Maryborough

FRASER COAST

GYMPIE

Eurong